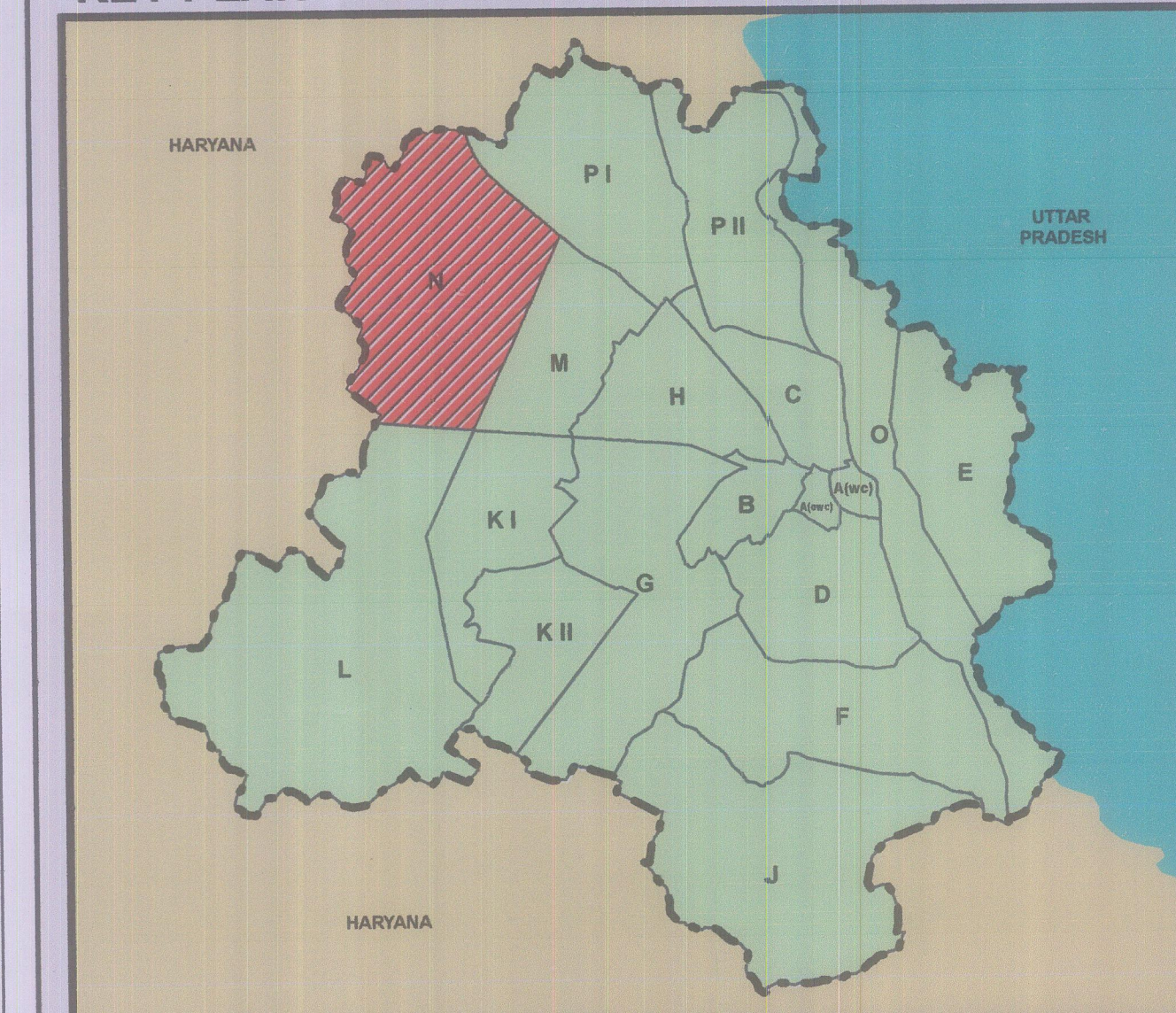
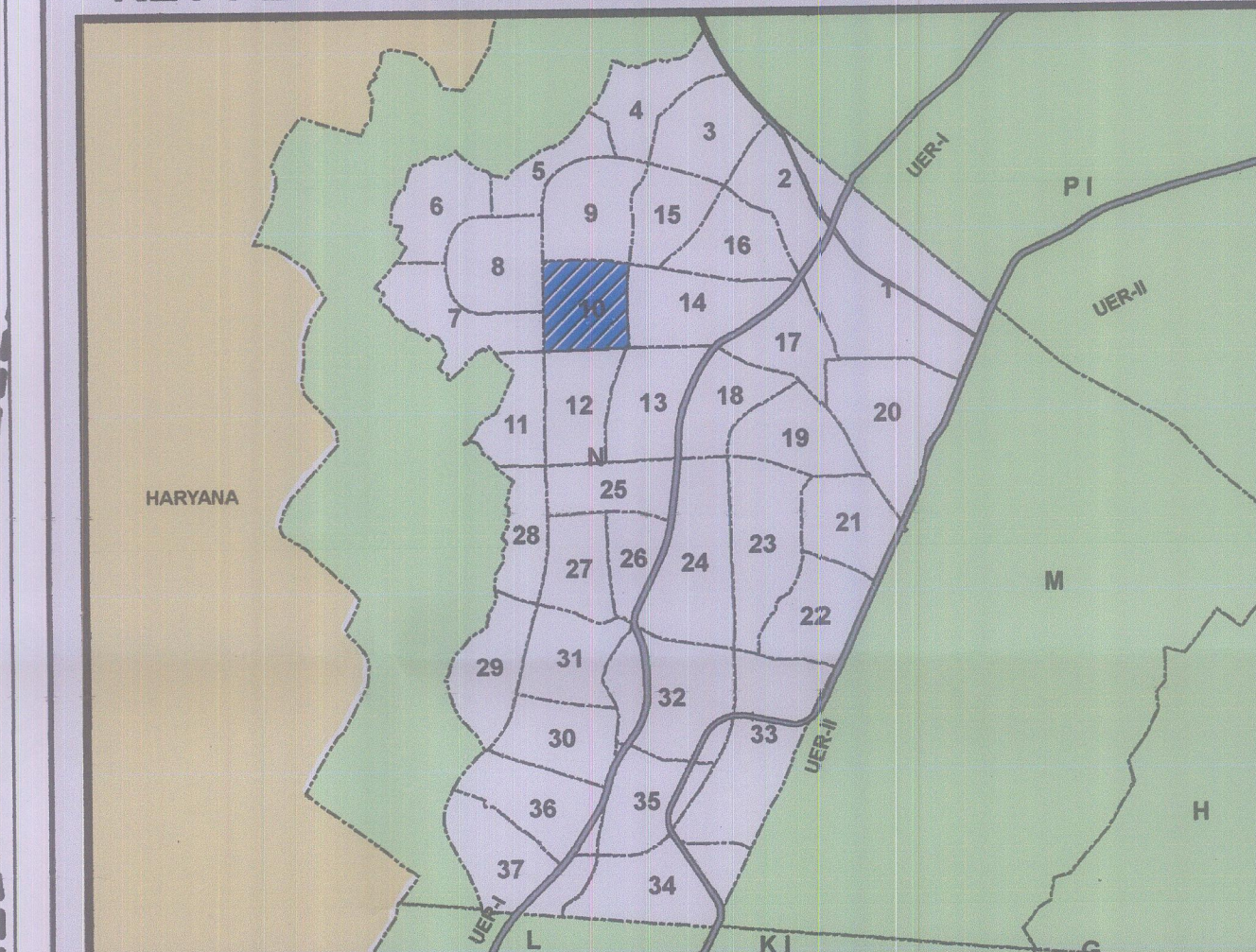




KEY PLAN - PLANNING ZONAL BOUNDARY- DDA



KEY PLAN- LAND POOLING SECTORS- ZONE- N



Legend

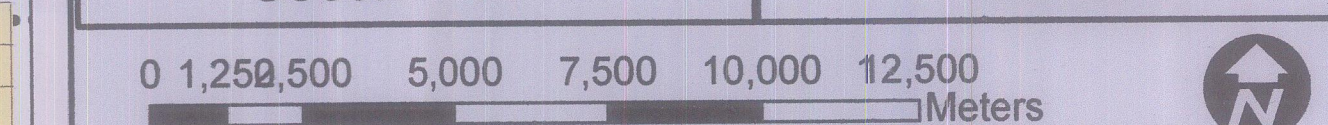
- Gramsabha Land
- Gramsabha Land Min
- Johad
- Drain
- Revenue Roads P-II
- Laldora/Extended Laldora
- LDRA
- Green Belt
- 16 Khasara
- 5 Rectangle
- Sector Boundary
- Village Boundary
- Zone Boundary
- UER - I, II & III / ZDP ROADS
- HT Lines
- Full Khasra Pooled
- Part Khasra Pooled

NOTE:

- This drawing is prepared in pursuance to the Note F17(117)2021/LP/DDA/780 dated 18.10.2021 issued by the Director (Land Pooling) and Minutes of Meeting held on 25.01.2022 under the chairpersonship of Commissioner (Plg).
- Sector Boundary as approved in the 369th Screening Committee Meeting held on 25.01.2019 have been shown.
- The revenue data as available with the concerned departments have been shown in the map.
- Pooled land parcels are as verified by Govt. of NCT Delhi
- RoW of roads are as per the notified ZDP.
- Mapping of undivided/jointly owned khasaras is done tentatively.
- This map is for reference purpose only and shall not be produced for legal purposes.

MAP SHOWING POOLED LAND AS PER JOINT RECONCILIATION EXERCISE

Sector - 10 ZONE N



Task	Drawn By	Verified By	Verified By	Verified By
Signature	<i>[Signature]</i>	<i>[Signature]</i>	<i>[Signature]</i>	
Name and Designation	Ajay Kumar (Consultant), GIS	Harender Singh, Naib Tehsildar	<i>[Signature]</i>	
Department	Land Pooling (Planning) DDA	Land Pooling (Revenue) DDA	Land Management DDA	Revenue Department, GNCTD



Area statement
Sector -10, Zone- N

Sr. No.	Land Description	Area (Ha)	Percentage of land pooled (%)
1	Total area of sector as approved in screening committee	225	-
2	Poolable land as per joint reconciliation exercise	205.21	-
3	Pooled Land as per web portal	163.27	79.56
4	Verified Pooled Land	145.18	70.75
4(a)	Pooled Land - Full Khasra (Verified)	119.21	58.09
4(b)	Pooled Land - Part Khasra (Verified)	25.97	12.66
5	Contiguous Pooled Land - (Full Khasra)	97.76	47.64